

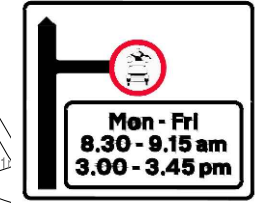


- Key:**
- Existing one-way direction
  - Existing school gate entrance
  - Proposed sign on existing lighting column
  - Proposed ANPR camera on existing lighting column
  - Proposed School Street
  - Proposed sign on proposed post
  - Properties eligible for a School Street exemption permit

- Notes:**
1. Drawing is based on OS base, dimensions and street furniture positions to be checked on site by the Contractor.
  2. Not all road markings are shown.
  3. Signs to be mounted with anti-rotational fixings at 2.3m minimum height.
  4. Posts to be 76mm or 89mm as specified on drawing.

- General Notes:**
1. All dimension are in metres, unless otherwise noted.
  2. Do not scale off plan.
  3. This drawing is to be read in conjunction with all other relevant drawings and specifications.
  4. Temporary traffic works must be undertaken in accordance with Chapter 8 parts 1 & 2 of the Traffic Signs Manual, Safety at Street Works and Road Works Code of Practice 2013 and any other relevant H&S legislation.
  5. All works shall be carried out in accordance with LB Haringey statutory authority and health & safety requirements and regulations.



5th Floor, Alexandra House, 10 Station Road, Wood Green, London N22 7TR  
 Tel: 020 8459 0000 Fax: 020 8459 1251  
 Director of Environment & Neighbourhoods: Barry Francis

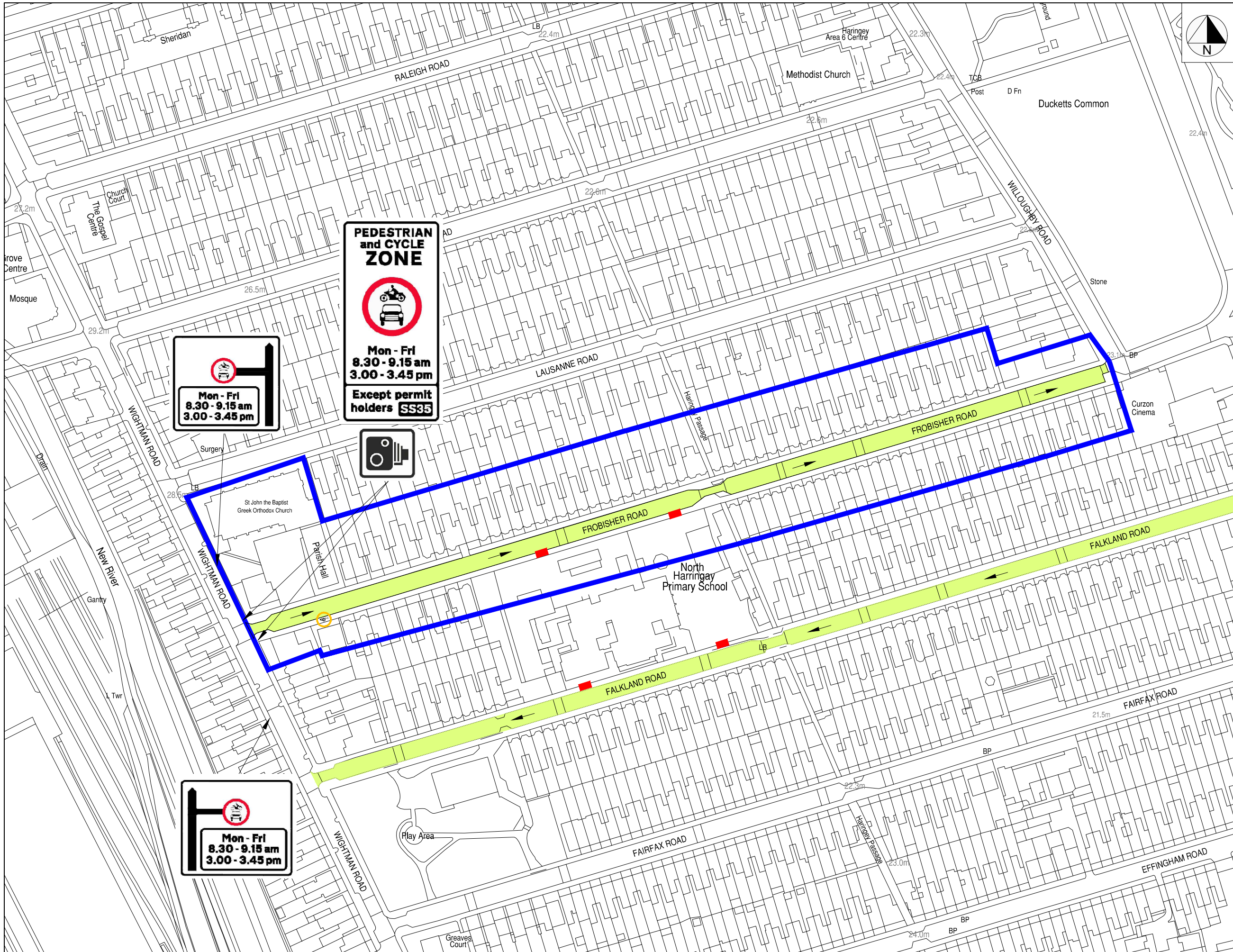
**Project:** SCHOOL STREET

**Title:** SS34 NORTH HARRINGAY FALKLAND ROAD

**Drawn:** Check: Appr: **Date:** Aug 2023 **Scale at A3:** NTS

**Status:**

**Drawing No:** **Revision:**



- Key:**
- Existing one-way direction
  - Existing school gate entrance
  - Proposed sign on existing lighting column
  - Proposed ANPR camera on existing lighting column
  - Proposed School Street
  - Proposed sign on proposed post
  - Properties eligible for a School Street exemption permit

- Notes:**
1. Drawing is based on OS base, dimensions and street furniture positions to be checked on site by the Contractor. Not all road markings are shown.
  2. Signs to be mounted with anti-rotational fixings at 2.3m minimum height.
  3. Posts to be 76mm or 89mm as specified on drawing.
- General Notes:**
1. All dimension are in metres, unless otherwise noted.
  2. Do not scale off plan.
  3. This drawing is to be read in conjunction with all other relevant drawings and specifications.
  4. Temporary traffic works must be undertaken in accordance with Chapter 8 parts 1 & 2 of the Traffic Signs Manual, Safety at Street Works and Road Works Code of Practice 2013 and any other relevant H&S legislation.
  5. All works shall be carried out in accordance with LB Haringey statutory authority and health & safety requirements and regulations.

**Haringey**  
LONDON

5th Floor, Alexandra House, 10 Station Road, Wood Green, London N22 7TR  
Tel: 020 8489 0000 Fax: 020 8489 1251  
Director of Environment & Neighbourhoods: Barry Francis

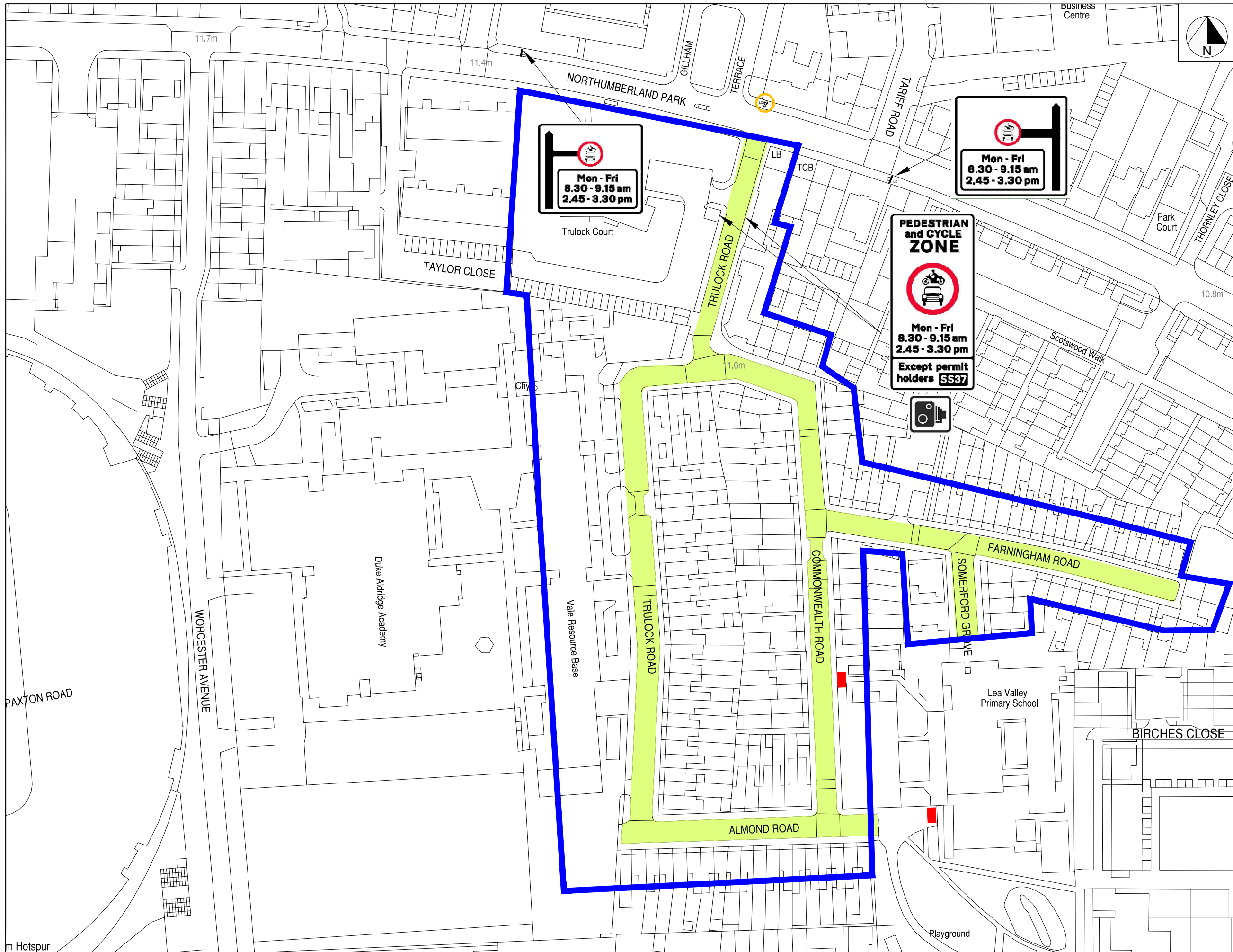
**Project:** SCHOOL STREET

**Title:** SS35 NORTH HARRINGAY FROBISHER ROAD

**Drawn:** Check: Appr: **Date:** Aug 2023 **Scale at A3:** NTS

**Status:**

**Drawing No:** **Revision:**



- Key:**
- Existing one-way direction
  - Existing school gate entrance
  - Proposed sign on existing lighting column
  - Proposed ANPR camera on existing lighting column
  - Proposed School Street
  - Proposed sign on proposed post
  - Properties eligible for a School Street exemption permit

- Notes:**
1. Drawing is based on OS base, dimensions and street furniture positions to be checked on site by the Contractor.
  2. Not all road markings are shown.
  3. Signs to be mounted with anti-rotational fixings at 2.3m minimum height.
  4. Posts to be 76mm or 89mm as specified on drawing.

- General Notes:**
1. All dimension are in metres, unless otherwise noted.
  2. Do not scale off plan.
  3. This drawing is to be read in conjunction with all other relevant drawings and specifications.
  4. Temporary traffic works must be undertaken in accordance with Chapter 8 parts 1 & 2 of the Traffic Signs Manual, Safety at Street Works and Road Works Code of Practice 2013 and any other relevant H&S legislation.
  5. All works shall be carried out in accordance with LB Haringey statutory authority and health & safety requirements and regulations.



5th Floor, Alexandra House, 10 Station Road, Wood Green, London N22 7TR  
 Tel: 020 8489 0000 Fax: 020 8489 1251  
 Director of Environment & Neighbourhoods: Barry Francis

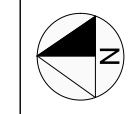
**Project:** SCHOOL STREET

**Title:** SS37 LEA VALLEY PRIMARY SCHOOL, DUKES ALDRIDGE ACADEMY AND THE VALE SECONDARY RESOURCE

**Drawn:** Check: Appr: **Date:** Aug 2023 **Scale at A3:** NTS

**Status:** SCHOOL STREET

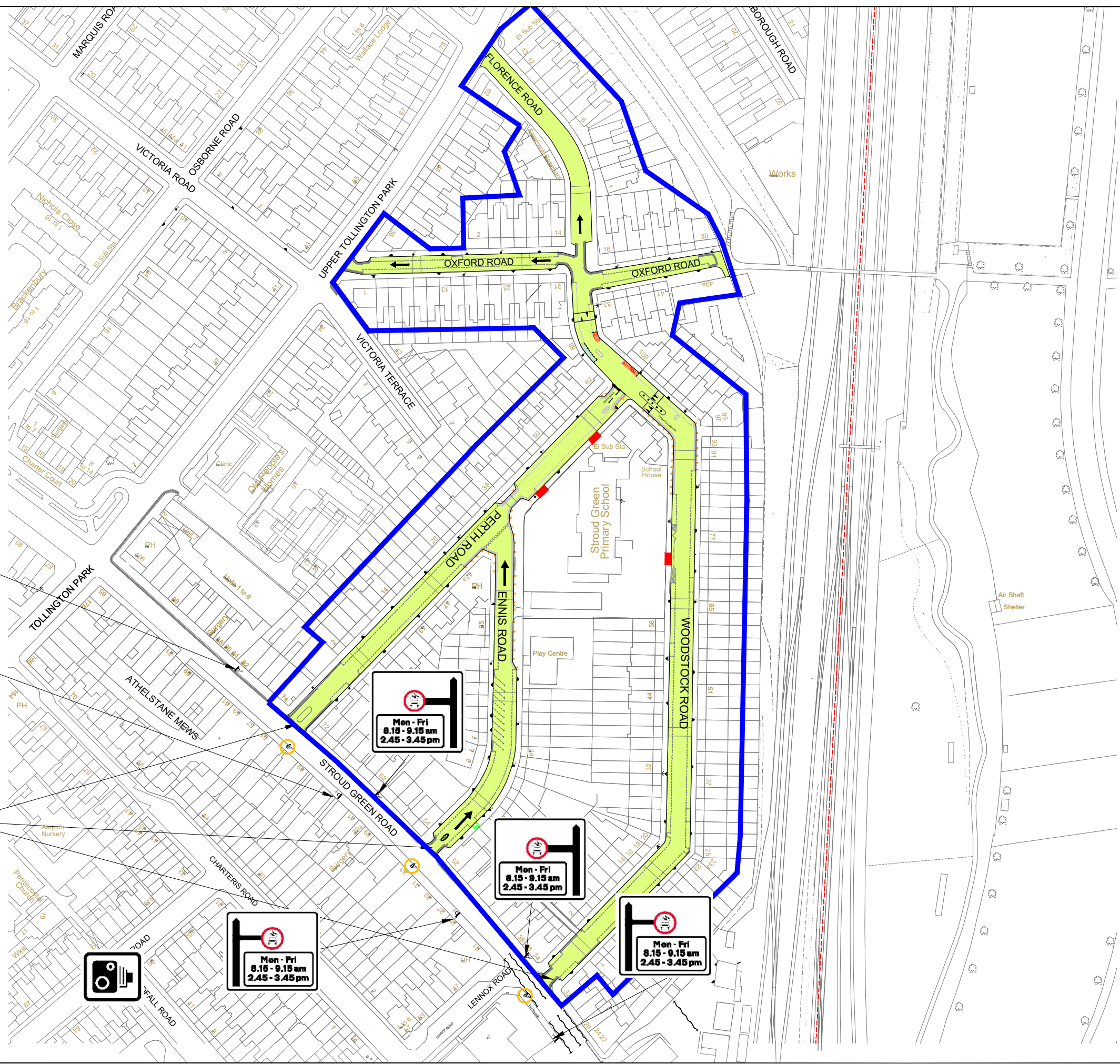

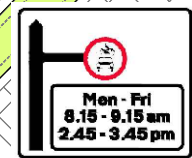

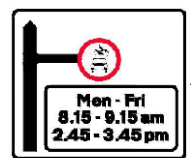

**Drawing No:** **Revision:**



- Key:**
- Existing one-way direction
  - Existing school gate entrance
  - Proposed sign on existing lighting column
  - Proposed ANPR camera on existing lighting column
  - Proposed School Street
  - Proposed sign on proposed post
  - Properties eligible for a School Street exemption permit

- Notes:**
1. Drawing is based on OS base, dimensions and street furniture positions to be checked on site by the Contractor. Not all road markings are shown.
  2. Signs to be mounted with anti-rotational fixings at 2.3m minimum height.
  3. Posts to be 76mm or 89mm as specified on drawing.

- General Notes:**
1. All dimension are in metres, unless otherwise noted.
  2. Do not scale off plan.
  3. This drawing is to be read in conjunction with all other relevant drawings and specifications.
  4. Temporary traffic works must be undertaken in accordance with Chapter 8 parts 1 & 2 of the Traffic Signs Manual, Safety at Street Works and Road Works Code of Practice 2013 and any other relevant H&S legislation.
  5. All works shall be carried out in accordance with LB Haringey statutory authority and health & safety requirements and regulations.



5th Floor, Alexandra House, 10 Station Road, Wood Green, London N22 7TR  
Tel: 020 8489 0000 Fax: 020 8489 1251  
Director of Environment & Neighbourhoods: Barry Francis

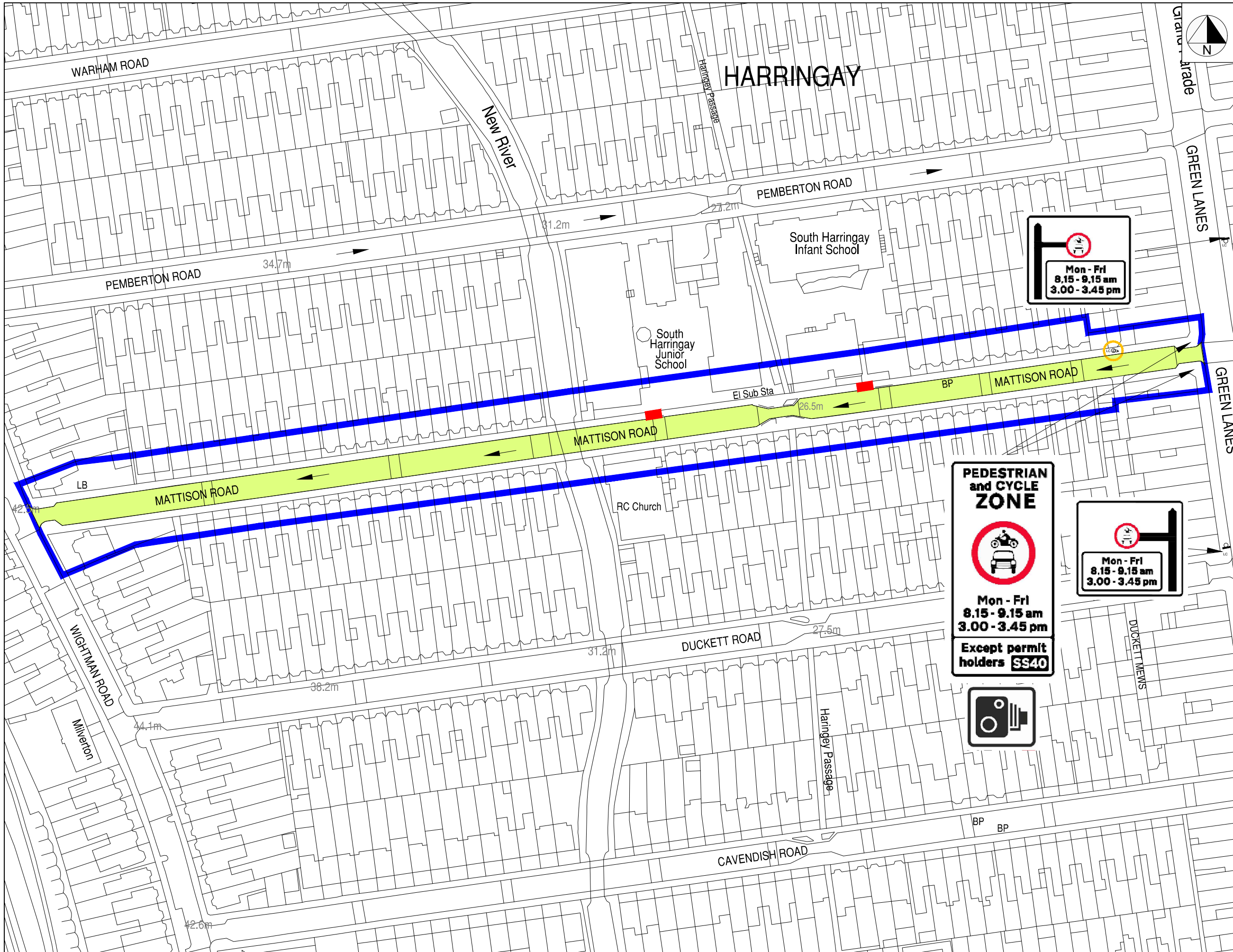
**Project:** SCHOOL STREET

**Title:** SS39 STROUD GREEN PRIMARY SCHOOL

**Drawn:** Check: Appr: **Date:** Aug 2023 **Scale at A3:**

**Status:** SCHOOL STREET

**Drawing No:** **Revision:**



- Key:**
- Existing one-way direction
  - Existing school gate entrance
  - Proposed sign on existing lighting column
  - Proposed ANPR camera on existing lighting column
  - Proposed School Street
  - Proposed sign on proposed post
  - Properties eligible for a School Street exemption permit

- Notes:**
1. Drawing is based on OS base, dimensions and street furniture positions to be checked on site by the Contractor. Not all road markings are shown.
  2. Signs to be mounted with anti-rotational fixings at 2.3m minimum height.
  3. Posts to be 76mm or 89mm as specified on drawing.
- General Notes:**
1. All dimension are in metres, unless otherwise noted.
  2. Do not scale off plan.
  3. This drawing is to be read in conjunction with all other relevant drawings and specifications.
  4. Temporary traffic works must be undertaken in accordance with Chapter 8 parts 1 & 2 of the Traffic Signs Manual, Safety at Street Works and Road Works Code of Practice 2013 and any other relevant H&S legislation.
  5. All works shall be carried out in accordance with LB Haringey statutory authority and health & safety requirements and regulations.

**PEDESTRIAN and CYCLE ZONE**

Mon - Fri  
8.15 - 9.15 am  
3.00 - 3.45 pm

Except permit holders **SS40**

Mon - Fri  
8.15 - 9.15 am  
3.00 - 3.45 pm

**Haringey**  
LONDON

5th Floor, Alexandra House, 10 Station Road, Wood Green, London N22 7TR  
Tel: 020 8459 0000 Fax: 020 8459 1251  
Director of Environment & Neighbourhoods: Barry Francis

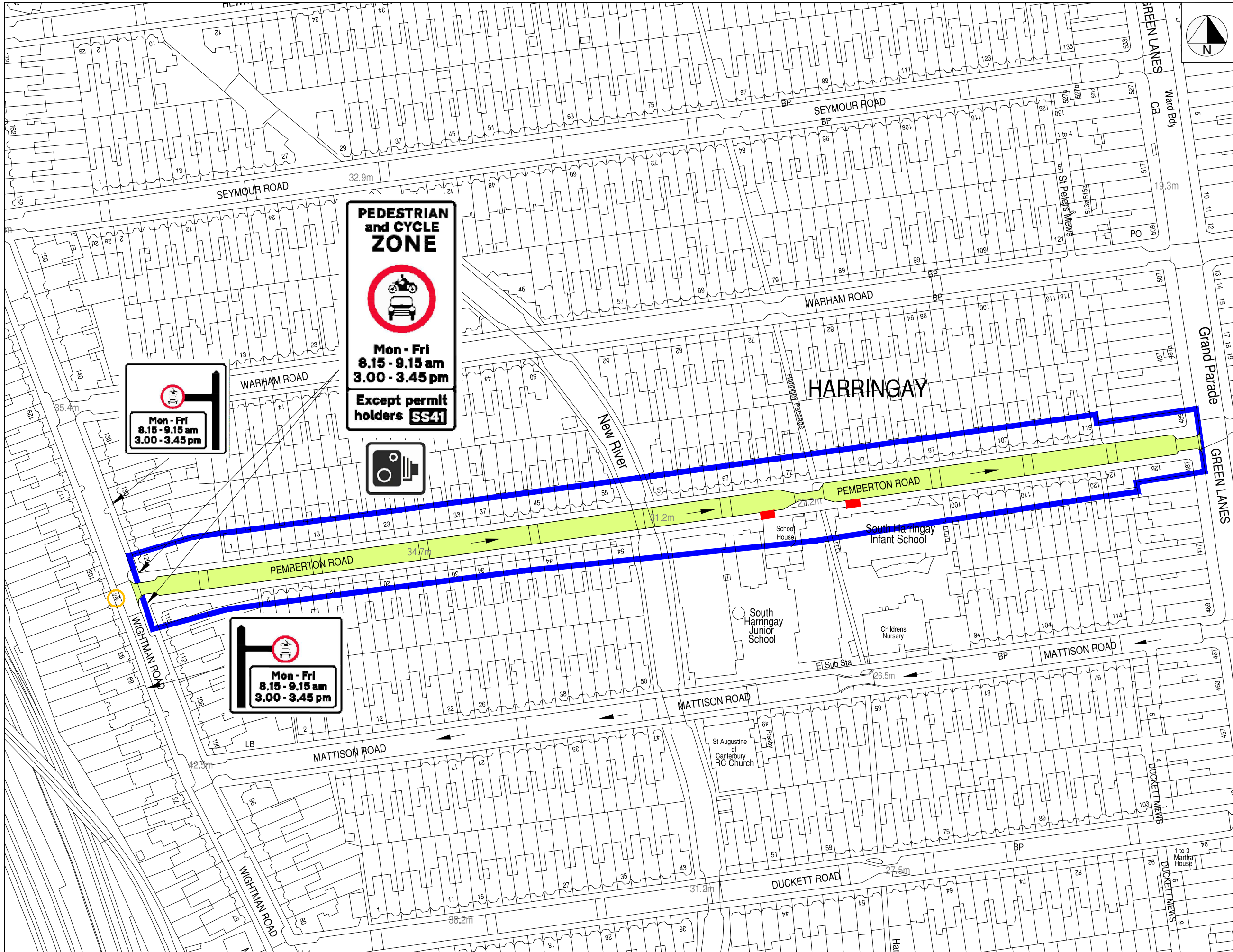
**Project:** SCHOOL STREET

**Title:** SS40 SOUTH HARRINGAY MATTISON ROAD

**Drawn:** Check: Appr: **Date:** Aug 2023 **Scale at A3:** NTS

**Status:** SCHOOL STREET

**Drawing No:** **Revision:**



- Key:**
- Existing one-way direction
  - Existing school gate entrance
  - Proposed sign on existing lighting column
  - Proposed ANPR camera on existing lighting column
  - Proposed School Street
  - Proposed sign on proposed post
  - Properties eligible for a School Street exemption permit

- Notes:**
1. Drawing is based on OS base, dimensions and street furniture positions to be checked on site by the Contractor.
  2. Not all road markings are shown.
  3. Signs to be mounted with anti-rotational fixings at 2.3m minimum height.
  4. Posts to be 76mm or 89mm as specified on drawing.

- General Notes:**
1. All dimension are in metres, unless otherwise noted.
  2. Do not scale off plan.
  3. This drawing is to be read in conjunction with all other relevant drawings and specifications.
  4. Temporary traffic works must be undertaken in accordance with Chapter 8 parts 1 & 2 of the Traffic Signs Manual, Safety at Street Works and Road Works Code of Practice 2013 and any other relevant H&S legislation.
  5. All works shall be carried out in accordance with LB Haringey statutory authority and health & safety requirements and regulations.



5th Floor, Alexandra House, 10 Station Road, Wood Green, London N22 7TR  
 Tel: 020 8489 0000 Fax: 020 8489 1251  
 Director of Environment & Neighbourhoods: Barry Francis

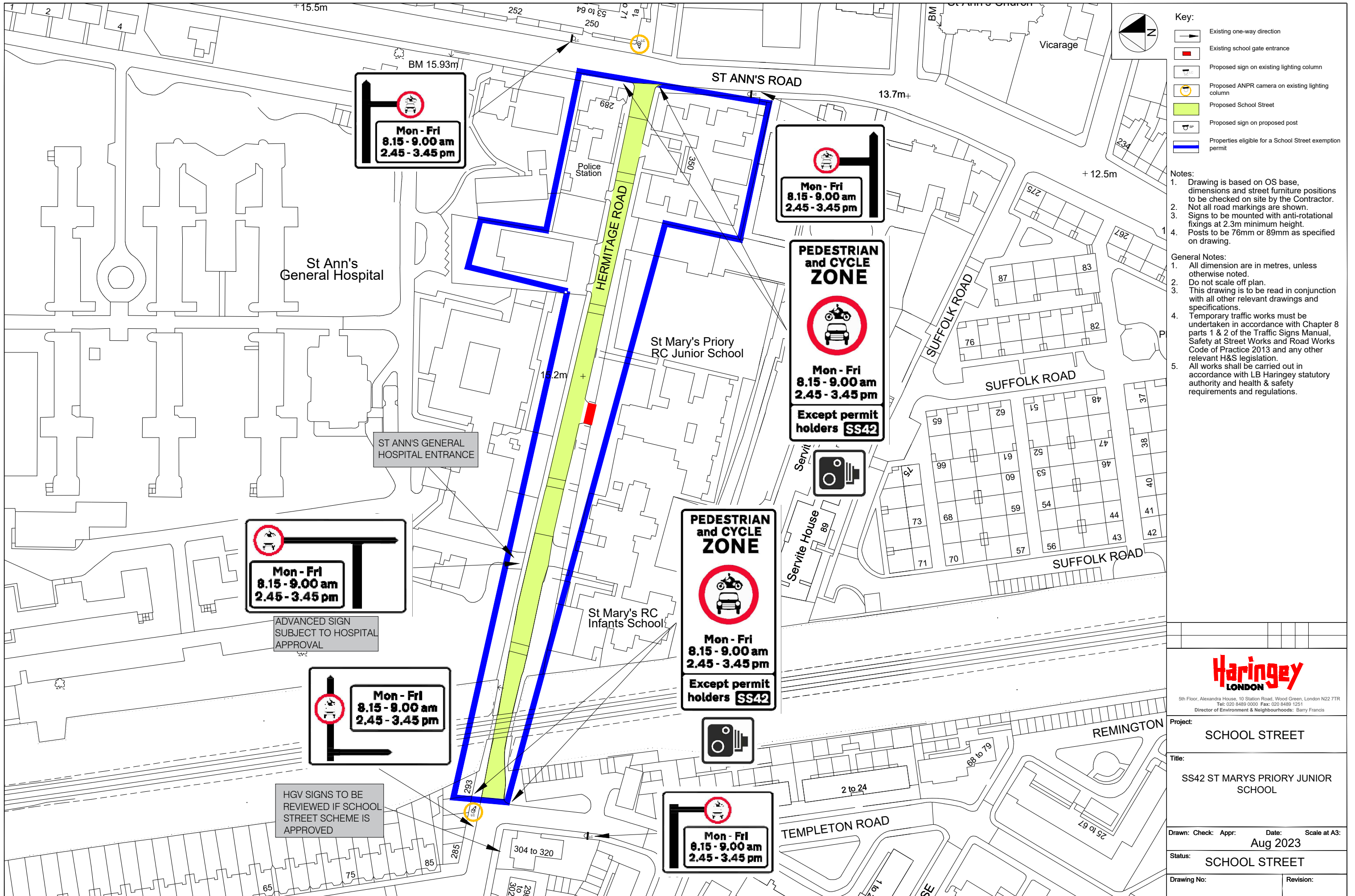
**Project:** SCHOOL STREET

**Title:** SS41 SOUTH HARRINGAY PEMBERTON ROAD

**Drawn:** Check: Appr: **Date:** Aug 2023 **Scale at A3:** NTS

**Status:** SCHOOL STREET

**Drawing No:** **Revision:**



- Key:**
- Existing one-way direction
  - Existing school gate entrance
  - Proposed sign on existing lighting column
  - Proposed ANPR camera on existing lighting column
  - Proposed School Street
  - Proposed sign on proposed post
  - Properties eligible for a School Street exemption permit

- Notes:**
1. Drawing is based on OS base, dimensions and street furniture positions to be checked on site by the Contractor. Not all road markings are shown.
  2. Signs to be mounted with anti-rotational fixings at 2.3m minimum height.
  3. Posts to be 76mm or 89mm as specified on drawing.
- General Notes:**
1. All dimension are in metres, unless otherwise noted.
  2. Do not scale off plan.
  3. This drawing is to be read in conjunction with all other relevant drawings and specifications.
  4. Temporary traffic works must be undertaken in accordance with Chapter 8 parts 1 & 2 of the Traffic Signs Manual, Safety at Street Works and Road Works Code of Practice 2013 and any other relevant H&S legislation.
  5. All works shall be carried out in accordance with LB Haringey statutory authority and health & safety requirements and regulations.



5th Floor, Alexandra House, 19 Station Road, Wood Green, London N22 7TR  
 Tel: 020 8489 0000 Fax: 020 8489 1251  
 Director of Environment & Neighbourhoods: Barry Francis

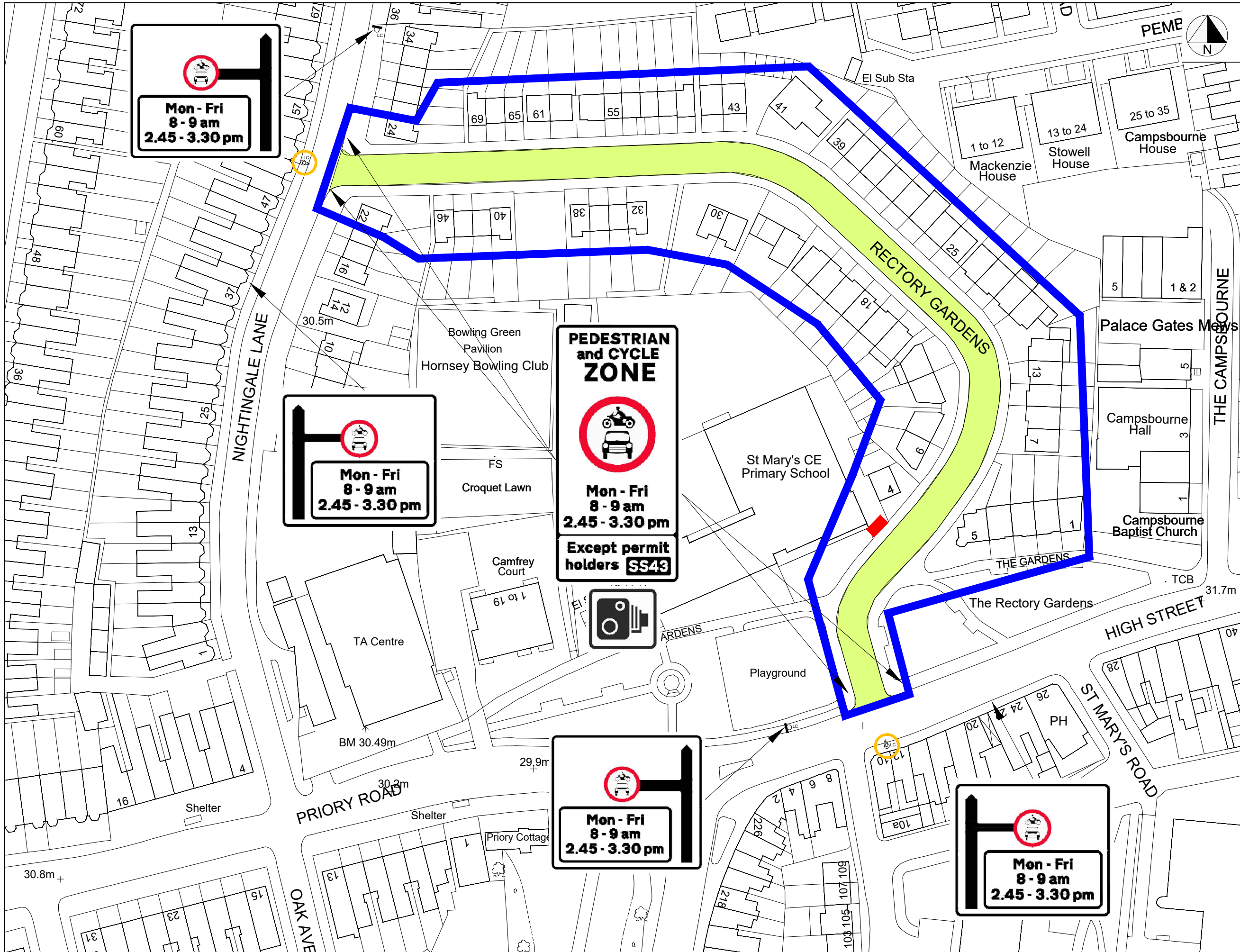
**Project:** SCHOOL STREET

**Title:** SS42 ST MARYS PRIORY JUNIOR SCHOOL

**Drawn:** Check: Appr: **Date:** Aug 2023 **Scale at A3:**

**Status:** SCHOOL STREET

**Drawing No:** **Revision:**



- Key:**
- Existing one-way direction
  - Existing school gate entrance
  - Proposed sign on existing lighting column
  - Proposed ANPR camera on existing lighting column
  - Proposed School Street
  - Proposed sign on proposed post
  - Properties eligible for a School Street exemption permit

- Notes:**
1. Drawing is based on OS base, dimensions and street furniture positions to be checked on site by the Contractor. Not all road markings are shown.
  2. Signs to be mounted with anti-rotational fixings at 2.3m minimum height.
  3. Posts to be 76mm or 89mm as specified on drawing.
- General Notes:**
1. All dimension are in metres, unless otherwise noted.
  2. Do not scale off plan.
  3. This drawing is to be read in conjunction with all other relevant drawings and specifications.
  4. Temporary traffic works must be undertaken in accordance with Chapter 8 parts 1 & 2 of the Traffic Signs Manual, Safety at Street Works and Road Works Code of Practice 2013 and any other relevant H&S legislation.
  5. All works shall be carried out in accordance with LB Haringey statutory authority and health & safety requirements and regulations.



5th Floor, Alexandra House, 10 Station Road, Wood Green, London N22 7TR  
 Tel: 020 8489 0000 Fax: 020 8489 1251  
 Director of Environment & Neighbourhoods: Barry Francis

**Project:** SCHOOL STREET

**Title:** SS43 ST MARY'S CE PRIMARY SCHOOL

**Drawn:** Check: Appr: **Date:** Aug 2023 **Scale at A3:** NTS





**Status:** SCHOOL STREET

**Drawing No:** **Revision:**

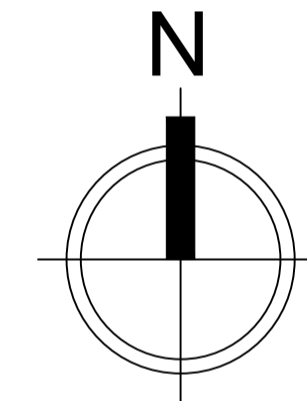


This product includes mapping data licensed from Ordnance Survey with the permission of HMSO © Crown Copyright LBH 2021. All rights reserved. License number 100019199.

NOTES:

-  Proposed School Street
-  Proposed cycle/ped zone sign & post
-  Properties eligible for a school street exemption permit
-  Existing lamp column

# SS46



Rev	Description	Checked	Date
Project: School Street Batch 1c			
Title: Coleridge Primary School Crescent Road extension			
Path: S:\EN\Srv\High\Srv\FAIF\Sustainable Transport\TPP Group\.....			
Designed:	Drawn:	Checked:	
Scale: 1:500 @A3	Date Drawing Created:		
Org. No: RJHWP	Rev: -		

**ENVIRONMENT & NEIGHBOURHOODS**

5th Floor, Alexandra House, 10 Station Road, Wood Green, London N22 7TR  
 Tel: 020 8489 0000 Fax: 020 8489 1251  
 Director Place and Sustainability: Lyn Garner

